
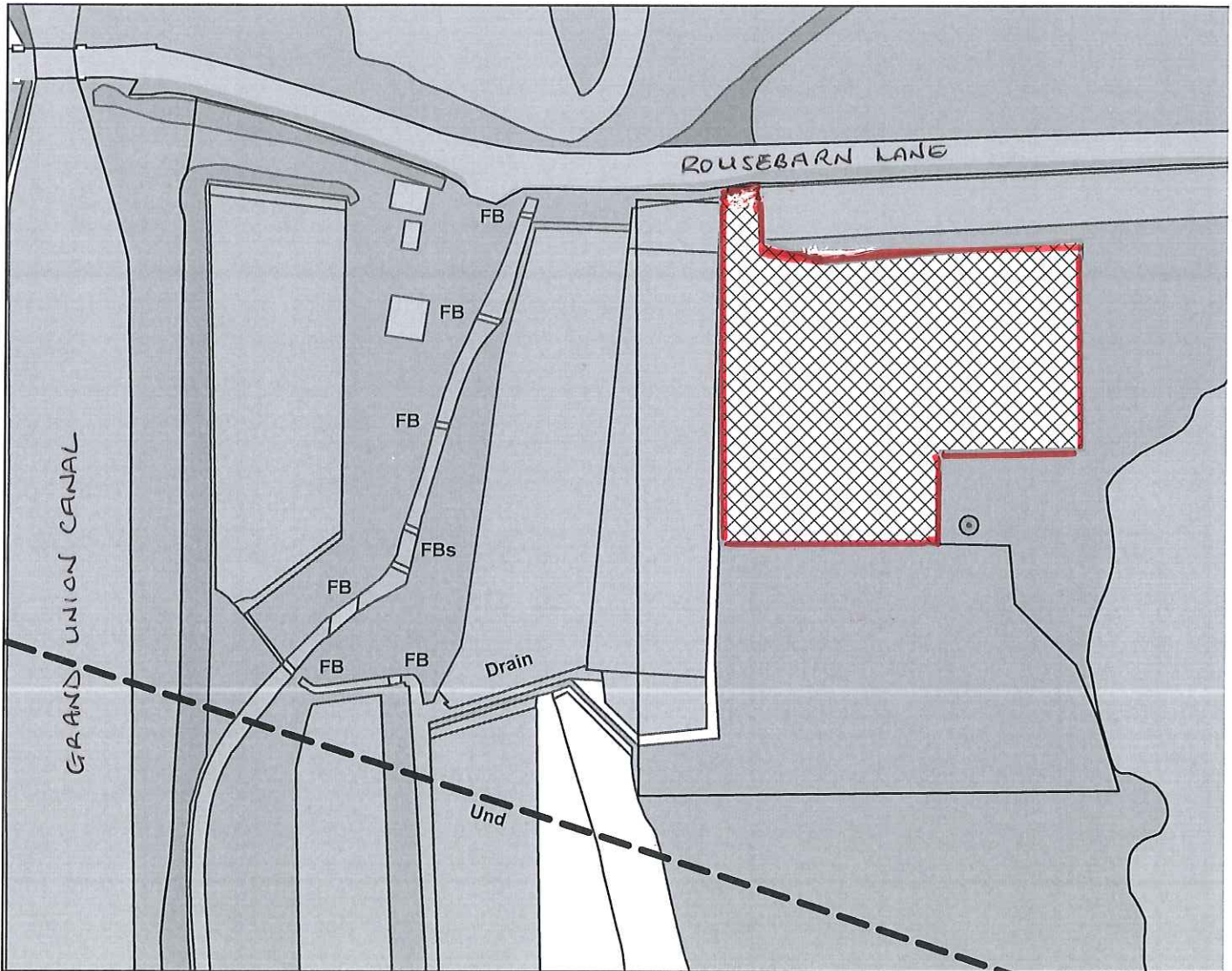



# Cassiobury Farm and Fishery



Rousebarn Lane



## Legend



Scale: 0 0.0075 0.015 0.03 KM

Reproduced from the Ordnance Survey map with permission of the Controller of H Majesty's Stationery Office © Crown Copyright 2012.

Unauthorised reproduction infringes Crown Copyright and may lead to prosecution or civil proceedings.

Organisation	Watford Borough Council
Department	Department
Comments	Not Set
Date	22/08/2016
MSA Number	PSMA No 100018689